ALABAMA DEPARTMENT
OF TRANSPORTATION

MOBILE RIVER BRIDGE AND I-10 BAYWAY WIDENING
MOBILE & BALDWIN COUNTIES
RAMPS AND SIDE ROADS
PLAN SHEET
ROLL 1 OF 6
SCALE: 1" = 50'

REFERENCE PROJECTS NO.	FEDERAL PROJECT NO.	STATE PROJECT NO.
	STPN	2SN

VICINITY MAP
NTS

thompson ENGINEERING
FDR
MOTT MACDONALD

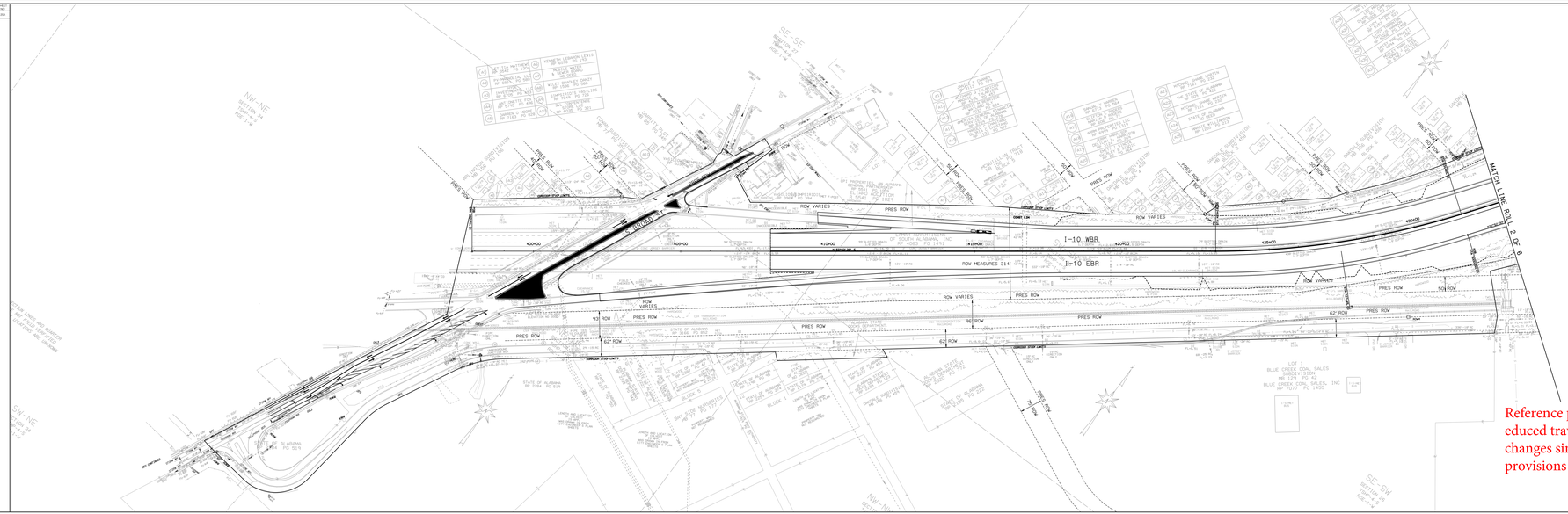

Reference plans have not been updated to reflect the educed travel lanes, reduced shoulder widths or other changes since plans were developed. See technical provisions for latest requirements

ALABAMA DEPARTMENT
OF TRANSPORTATION

MOBILE RIVER BRIDGE AND I-10 BAYWAY WIDENING
MOBILE & BALDWIN COUNTIES
RAMPS AND SIDE ROADS
PLANS SHEET
ROLL 2 OF 6
SCALE: 1" = 50'

REFERENCE PROJECT NO.	YEAR	POST
	2016	15

VICINITY MAP
NTS

ORIGINAL DESIGN	
REVISED DESIGN	
REVISED DESIGN	
REVISED

ALABAMA DEPARTMENT
OF TRANSPORTATION

MOBILE RIVER BRIDGE AND BAYWAY PROJECT
MOBILE & BALDWIN COUNTIES

RAMPS AND SIDE ROADS
PLAN SHEET
▶ ROLL 3 OF 6
SCALE: 1" = 50'

REFERENCE PROJECT NO.	FROM	PROJ. TO
	2016	21



VICINITY MAP
NTS

DATE	REVISIONS
07-19-2021	REVISED RAMP GEOMETRY AT WATER ST
07-19-2021	TIED ROLL 1 & 2 TO EXISTING TRANS. FOR ROLL 3
11-10-2020	REVISED RAMP GEOMETRY AT WATER ST AND ADDED ROLL 6

DESIGNED: A.A.L.
DRAWN: A.A.L.
CHECKED: A.A.L.

thompson ENGINEERING

FDR

M M MERT MACDONALD

Reference plans have not been updated to reflect the educed travel lanes, reduced shoulder widths or other changes since plans were developed. See technical provisions for latest requirements

ALABAMA DEPARTMENT
OF TRANSPORTATION
PLAN MAP FOR:

MOBILE RIVER BRIDGE AND BAYWAY PROJECT
MOBILE & BALDWIN COUNTIES

RAMPS AND SIDE ROADS
PLAN SHEET
▶ ROLL 4 OF 6
SCALE: 1" = 50'

REVISION DESCRIPTION	DATE	CHK

VICINITY MAP
N.T.S.

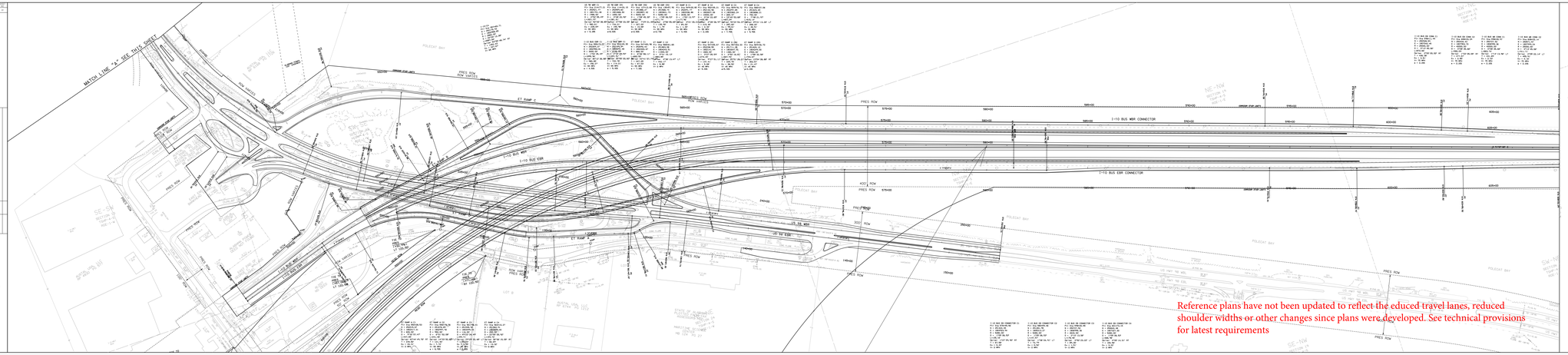

Reference plans have not been updated to reflect the educed travel lanes, reduced shoulder widths or other changes since plans were developed. See technical provisions for latest requirements

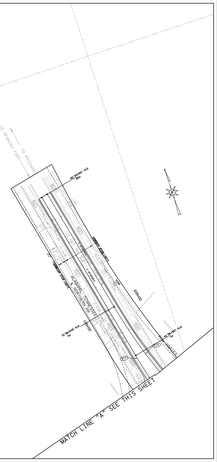

ALABAMA DEPARTMENT
OF TRANSPORTATION
PLAN MAP FORm

MOBILE RIVER BRIDGE AND BAYWAY PROJECT
MOBILE & BALDWIN COUNTIES
RAMPS AND SIDE ROADS
PLAN SHEET

ROLL 5 OF 6
SCALES 1" = 50'

REVISIONS	DATE	REF
ROUTINE UPDATE	2020	01

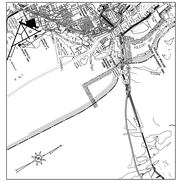

VICINITY MAP
NTS

thompson ENGINEERING

FDR

M M
MOTT MACDONALD

Reference plans have not been updated to reflect the educed travel lanes, reduced shoulder widths or other changes since plans were developed. See technical provisions for latest requirements

ALABAMA DEPARTMENT
OF TRANSPORTATION
PLAN MAP FOR

MOBILE RIVER BRIDGE AND BAYWAY PROJECT
MOBILE & BALDWIN COUNTIES

RAMPS AND SIDE ROADS
PLAN SHEET

▶ ROLL 6 OF 6
MAXI 17 * 90'

VICINITY MAP
NTS

REVISION	YEAR	BY

DATE	REVISION
1-15-2010	ADDED ROAD NAMES
1-15-2010	REVISED ROAD NAMES
1-15-2010	REVISED ROAD NAMES

DESIGNED	DRAWN	CHECKED
A.J.A.	A.J.A.	A.J.A.

thompson ENGINEERING

FDR
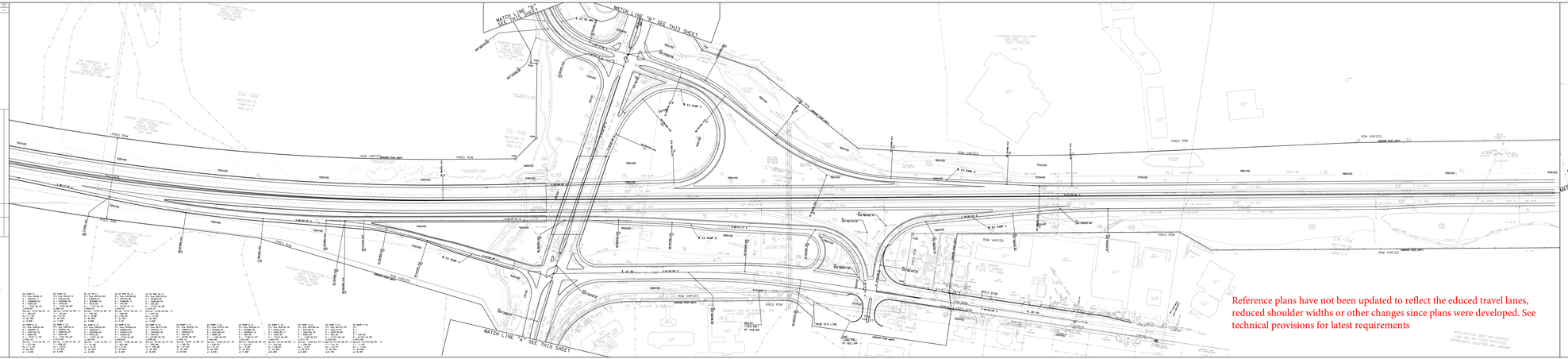
M M
MOTT MACDONALD