ALABAMA DEPARTMENT
OF TRANSPORTATION

REFERENCE PROJECT NO.	TRACK YEAR	SHEET NO.
	2023	106

MOBILE RIVER BRIDGE AND BAYWAY PROJECT
MOBILE & BALDWIN COUNTIES

EROSION AND SEDIMENT
CONTROL PLAN SHEET
ROLL 1 OF 6
SCALE: 1" = 100'



VICINITY MAP
NTS

Michael Baker
INTERNATIONAL

thompson
ENGINEERING

FDR

M M
MOTT
MACDONALD

Legend

AREA AVAILABLE FOR DETENTION

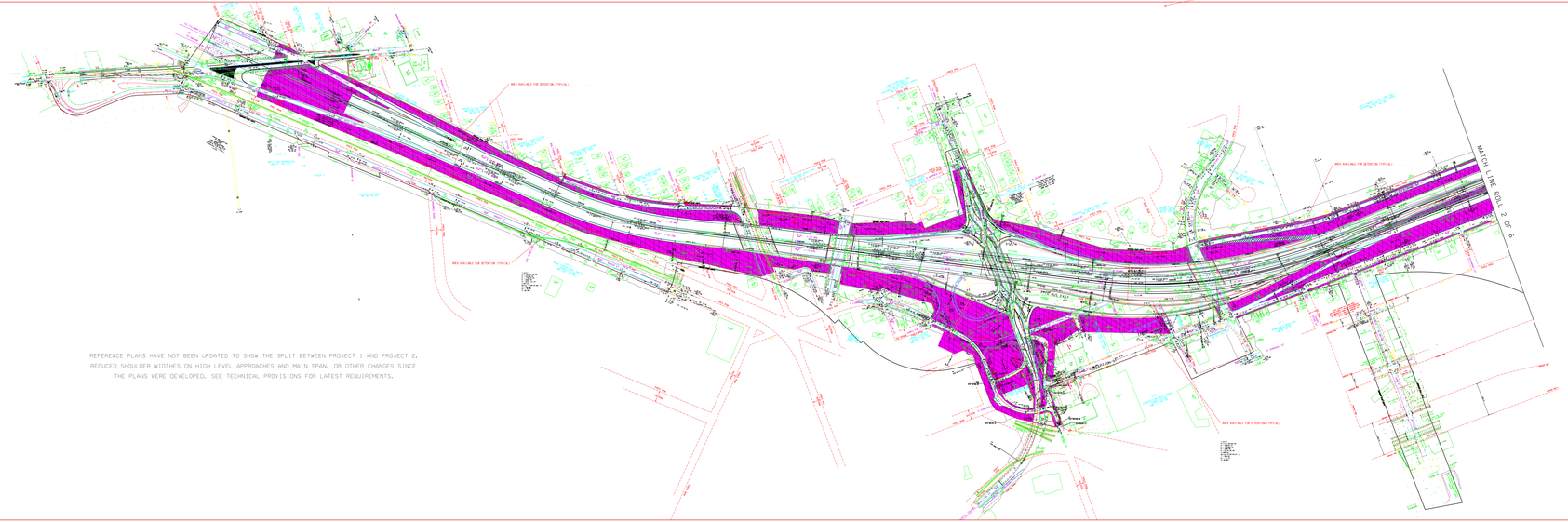

REFERENCE PLANS HAVE NOT BEEN UPDATED TO SHOW THE SPLIT BETWEEN PROJECT 1 AND PROJECT 2, REDUCED SHOULDER WIDTHES ON HIGH LEVEL APPROACHES AND MAIN SPAN, OR OTHER CHANGES SINCE THE PLANS WERE DEVELOPED. SEE TECHNICAL PROVISIONS FOR LATEST REQUIREMENTS.

PRELIMINARY NOT FOR CONSTRUCTION

REFERENCE PROJECT NO.	TRACT NO.	PARCEL NO.

ALABAMA DEPARTMENT
OF TRANSPORTATION

MOBILE RIVER BRIDGE AND BAYWAY PROJECT
MOBILE & BALDWIN COUNTIES

EROSION AND SEDIMENT CONTROL PLAN SHEET

ROLL 2 OF 6

SCALE: 1" = 100'



VICINITY MAP
NTS

Michael Baker INTERNATIONAL

thompson ENGINEERING

FDR

M M MOTT MACDONALD

Legend

AREA AVAILABLE FOR DETENTION

PRELIMINARY NOT FOR CONSTRUCTION

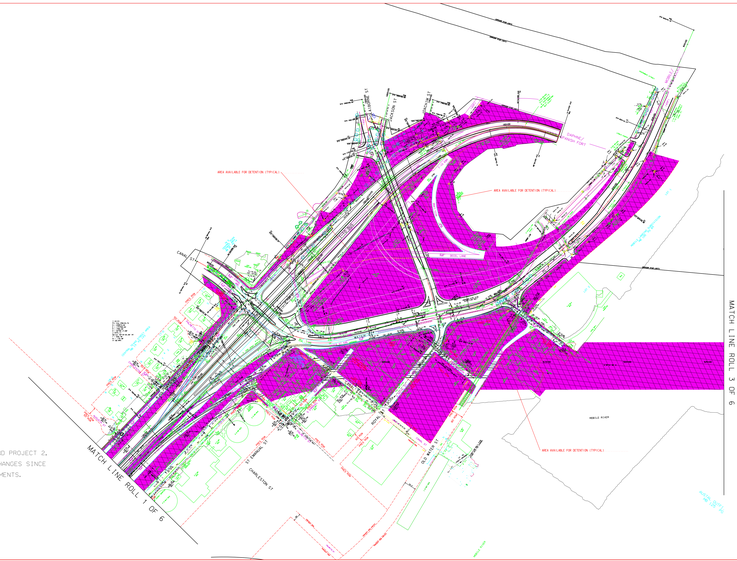
MATCH LINE ROLL 1 OF 6
MATCH LINE ROLL 3 OF 6
AREA AVAILABLE FOR DETENTION (TYPICAL)
AREA AVAILABLE FOR DETENTION (TYPICAL)
AREA AVAILABLE FOR DETENTION (TYPICAL)
MOBILE RIVER
CONVENTION CENTER DRIVE
WATER STREET
CONVENTION ST
N LAWRENCE ST
N WATER ST
N CLAIBORNE ST
N JEFFERSON ST
N ROYAL ST
N CONTI ST
N ST JOSEPH ST
N ST FRANCIS ST
N ST LOUIS ST
N ST ANTHONY ST
N ST MARY

ALABAMA DEPARTMENT
OF TRANSPORTATION

MOBILE RIVER BRIDGE AND BAYWAY PROJECT
MOBILE & BALDWIN COUNTIES

EROSION AND SEDIMENT
CONTROL PLAN SHEET
ROLL 3 OF 6
SCALE: 1" = 100'

REFERENCE PROJECT NO.	TRACT NUM	SHEET NO
	000	00



VICINITY MAP
NTS

Michael Baker INTERNATIONAL
thompson ENGINEERING
FDR
MOTT MACDONALD

Legend

AREA AVAILABLE FOR DETENTION

PRELIMINARY NOT FOR CONSTRUCTION



REFERENCE PLANS HAVE NOT BEEN UPDATED TO SHOW THE SPLIT BETWEEN PROJECT 1 AND PROJECT 2, REDUCED SHOULDER WIDTHES ON HIGH LEVEL APPROACHES AND MAIN SPAN, OR OTHER CHANGES SINCE THE PLANS WERE DEVELOPED. SEE TECHNICAL PROVISIONS FOR LATEST REQUIREMENTS.

ALABAMA DEPARTMENT
OF TRANSPORTATION

REFERENCE PROJECT NO.	FISCAL YEAR	SHEET NO.
	2023	105

MOBILE RIVER BRIDGE AND BAYWAY PROJECT
MOBILE & BALDWIN COUNTIES

EROSION AND SEDIMENT
CONTROL PLAN SHEET
ROLL 4 OF 6
SCALE: 1" = 100'



VICINITY MAP
NTS

Michael Baker
INTERNATIONAL

thompson
ENGINEERING

FDR

M M
MOTT MACDONALD

Legend

AREA AVAILABLE FOR DETENTION

PRELIMINARY NOT FOR CONSTRUCTION

MATCH LINE ROLL 3 OF 6

MATCH LINE ROLL 5 OF 6

REFERENCE PLANS HAVE NOT BEEN UPDATED TO SHOW THE SPLIT BETWEEN PROJECT 1 AND PROJECT 2, REDUCED SHOULDER WIDTHS ON HIGH LEVEL APPROACHES AND MAIN SPAN, OR OTHER CHANGES SINCE THE PLANS WERE DEVELOPED. SEE TECHNICAL PROVISIONS FOR LATEST REQUIREMENTS.

REFERENCE PROJECT NO.	FISCAL YEAR	SHEET NO.
	2025	104

ALABAMA DEPARTMENT
OF TRANSPORTATION

MOBILE RIVER BRIDGE AND BAYWAY PROJECT
MOBILE & BALDWIN COUNTIES

EROSION AND SEDIMENT CONTROL PLAN SHEET
ROLL 5 OF 6
SCALE: 1" = 100'

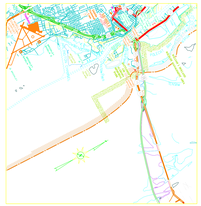

VICINITY MAP
NTS

Michael Baker INTERNATIONAL

thompson ENGINEERING

FDR

M MOTT MACDONALD

Legend

AREA AVAILABLE FOR DETENTION



REFERENCE PLANS HAVE NOT BEEN UPDATED TO SHOW THE SPLIT BETWEEN PROJECT 1 AND PROJECT 2L. REDUCED SHOULDER WIDTHES ON HIGH LEVEL APPROACHES AND MAIN SPAN, OR OTHER CHANGES SINCE THE PLANS WERE DEVELOPED. SEE TECHNICAL PROVISIONS FOR LATEST REQUIREMENTS.

REFERENCE PROJECT NO.	FECH. NO.	SHEET NO.
	2000	100

ALABAMA DEPARTMENT
OF TRANSPORTATION

MOBILE RIVER BRIDGE AND BAYWAY PROJECT
MOBILE & BALDWIN COUNTIES

EROSION AND SEDIMENT CONTROL PLAN SHEET
ROLL 6 OF 6
SCALE: 1" = 100'



VICINITY MAP
NTS

Michael Baker INTERNATIONAL

thompson ENGINEERING

HDR

MOTT MACDONALD

Legend

SEE AVAILABLE FOR DETENTION

PRELIMINARY NOT FOR CONSTRUCTION

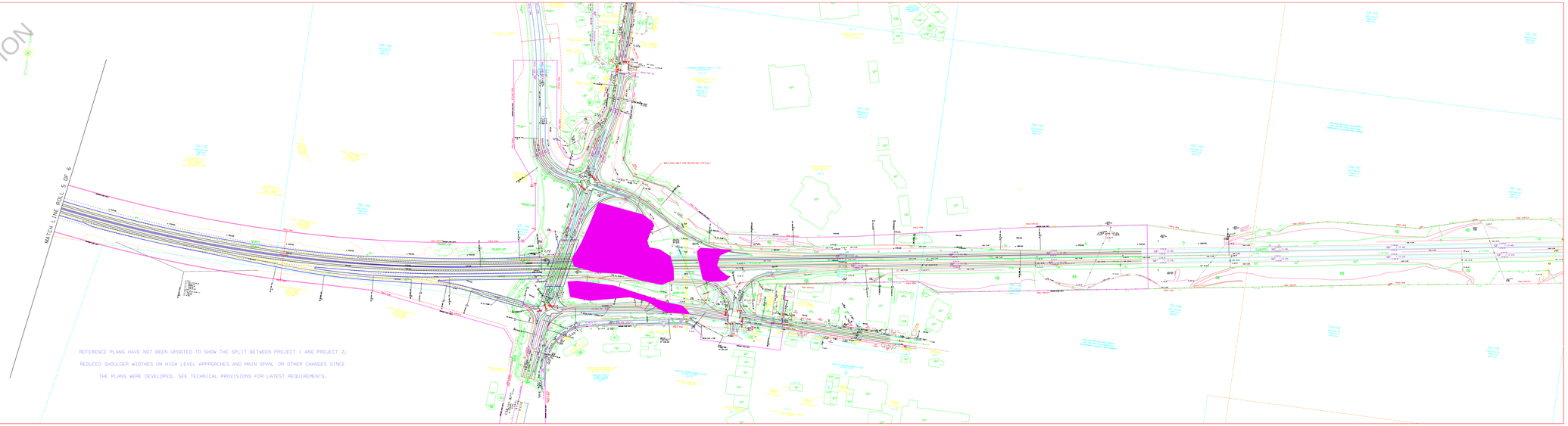

REFERENCE PLANS HAVE NOT BEEN UPDATED TO SHOW THE SPLIT BETWEEN PROJECT 1 AND PROJECT 2.
REDUCED SHOULDER WIDTHES ON HIGH LEVEL APPROACHES AND MAIN SPAN, OR OTHER CHANGES SINCE
THE PLANS WERE DEVELOPED. SEE TECHNICAL PROVISIONS FOR LATEST REQUIREMENTS.